




LEGEND:


-  Proposed Tower Location
-  Proposed Line Route
-  Landholding Boundary (Landholding number in Blue)

- NOTES:**
1. FIGURED DIMENSIONS ONLY TO BE TAKEN FROM THIS DRAWING.
 2. ALL DRAWINGS TO BE CHECKED BY THE CONTRACTOR ON SITE.
 3. ENGINEER/EMPLOYERS REPRESENTATIVE, AS APPROPRIATE, TO BE INFORMED BY THE CONTRACTOR OF ANY DISCREPANCIES BEFORE ANY WORK COMMENCES.
 4. THE CONTRACTOR SHALL UNDERTAKE A THOROUGH CHECK FOR THE ACTUAL LOCATION OF ALL SERVICES/UTILITIES, ABOVE AND BELOW GROUND, BEFORE ANY WORK COMMENCES.
 5. ALL LEVELS SHOWN RELATE TO ORDNANCE SURVEY DATUM AT MALIN HEAD.



Ordnance Survey Ireland Licence number EN 0061514.
© Ordnance Survey Ireland/Government of Ireland

Rev	Date	Description	By	Chkd.
B	Dec. '14	Planning Issue	CC	DG
A	Jan. '14	Client Issue	CC	DG

Client: 

Project: NORTH-SOUTH 400 KV INTERCONNECTION DEVELOPMENT

Title: AGRONOMY IMPACT ASSESSMENT LAND PARCEL LOCATION MAP - Sheet 9 of 11 -

Scale @ A3: 1:15,000

Prepared by:	Checked:	Date:
Curtin Agricultural Consultants Ltd.	D. Grehan	December 2014
Project Director:	D. Grehan	
Drawing Status:	Final	


TOBIN
 Patrick J. Tobin & Co. Ltd.
 TOBIN Consulting Engineers,
 Block 10-4, Blanchardstown Corporate Park,
 Dublin 15, Ireland.
 tel: +353-(0)1-8030406
 fax: +353-(0)1-8030409
 e-mail: dublin@tobin.ie
 www.tobin.ie

Drawing No.:	Figure 3.10 (MSA)	Revision:	B
--------------	-------------------	-----------	---